

Terrain: 3. Moderate grades; Mileage: 42





Terrain: 3. Moderate grades; Mileage: 42





beat the rain - ride out of Windsor Town Green

beat the rain - ride out of Windsor Town Green

lcClelland Drive and windsor rd, Windsor, CA 9549 | lcClelland Drive and windsor rd, Windsor, CA 9549

At	Go On	For
0.0	L Market St	0.0
0.0	R Old Redwood Hwy	0.3
0.3	L Old Redwood Hwy	1.1
1.4	L Pleasant Ave	1.0
2.4	L Chalk Hill Rd	8.0
10.5	L Hwy-128 W	3.3
13.8	R Pine Flat Rd	0.4
14.2	L Red Winery Rd	2.4
16.5	L Geysers Rd	0.6
17.2	R Hwy-128 W	4.6
21.7	 Geyserville Grill	0.0
21.7	L Geyserville Ave (South)	2.5
24.3	R Independence Undps	1.6
25.8	R Lytton Springs Rd	0.6
26.4	L Chiquita Rd	2.1
28.5	R Grove St	1.8
30.3	L W North St	0.3
30.6	R Fitch St	0.1
30.7	L Matheson St	0.2
30.9	R University St	0.2
31.1	L Mason St	0.1
31.2	R Front St	0.3
31.5	L Healdsburg Ave	0.3
31.7	L Bailhache Ave	3.4
35.2	 Return	3.4
38.6	L Healdsburg Ave	4.5
43.1	R Market St	0.1
43.2	E End of route	

At	Go On	For
0.0	L Market St	0.0
0.0	R Old Redwood Hwy	0.3
0.3	L Old Redwood Hwy	1.1
1.4	L Pleasant Ave	1.0
2.4	L Chalk Hill Rd	8.0
10.5	L Hwy-128 W	3.3
13.8	R Pine Flat Rd	0.4
14.2	L Red Winery Rd	2.4
16.5	L Geysers Rd	0.6
17.2	R Hwy-128 W	4.6
21.7	 Geyserville Grill	0.0
21.7	L Geyserville Ave (South)	2.5
24.3	R Independence Undps	1.6
25.8	R Lytton Springs Rd	0.6
26.4	L Chiquita Rd	2.1
28.5	R Grove St	1.8
30.3	L W North St	0.3
30.6	R Fitch St	0.1
30.7	L Matheson St	0.2
30.9	R University St	0.2
31.1	L Mason St	0.1
31.2	R Front St	0.3
31.5	L Healdsburg Ave	0.3
31.7	L Bailhache Ave	3.4
35.2	 Return	3.4
38.6	L Healdsburg Ave	4.5
43.1	R Market St	0.1
43.2	E End of route	

dennis prior 484-4452

Map at <https://ridewithgps.com/routes/26937675>

dennis prior 484-4452

Map at <https://ridewithgps.com/routes/26937675>